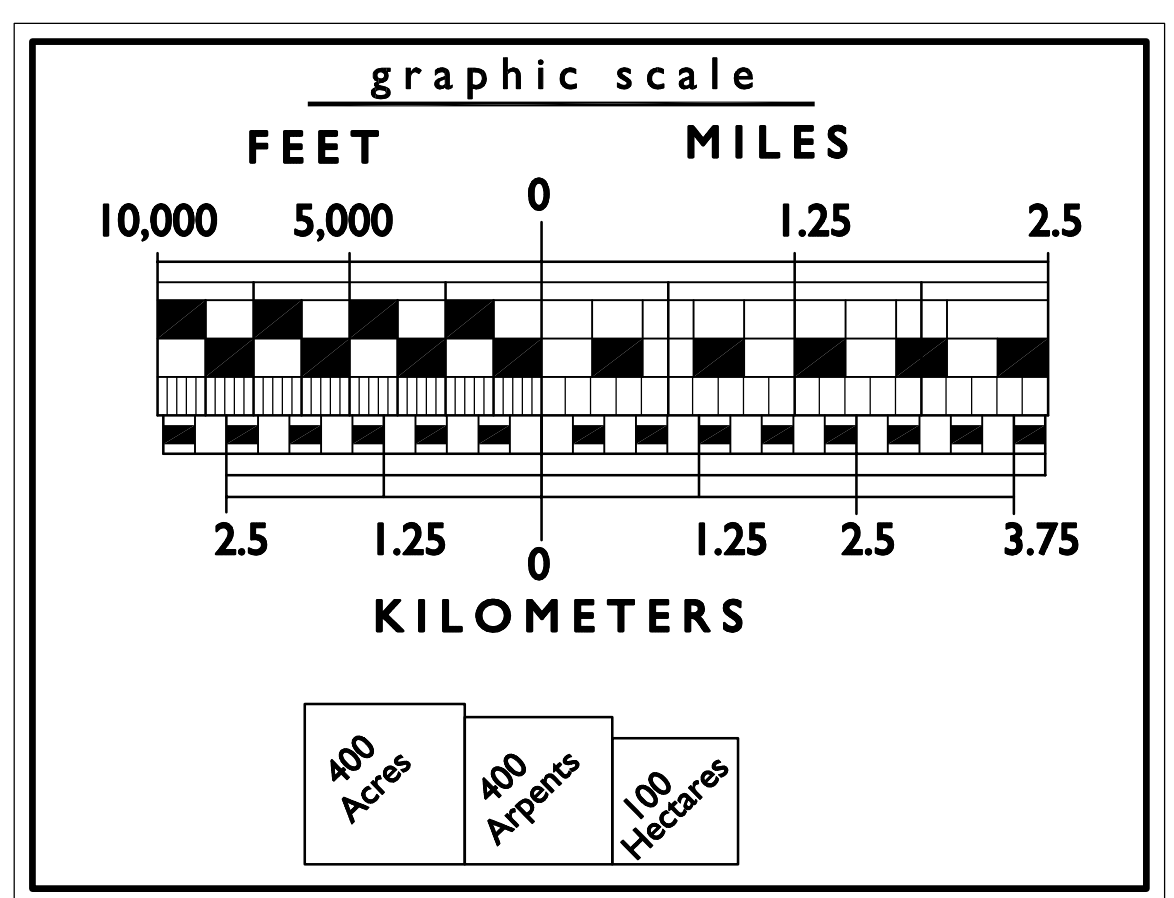


LEGEND

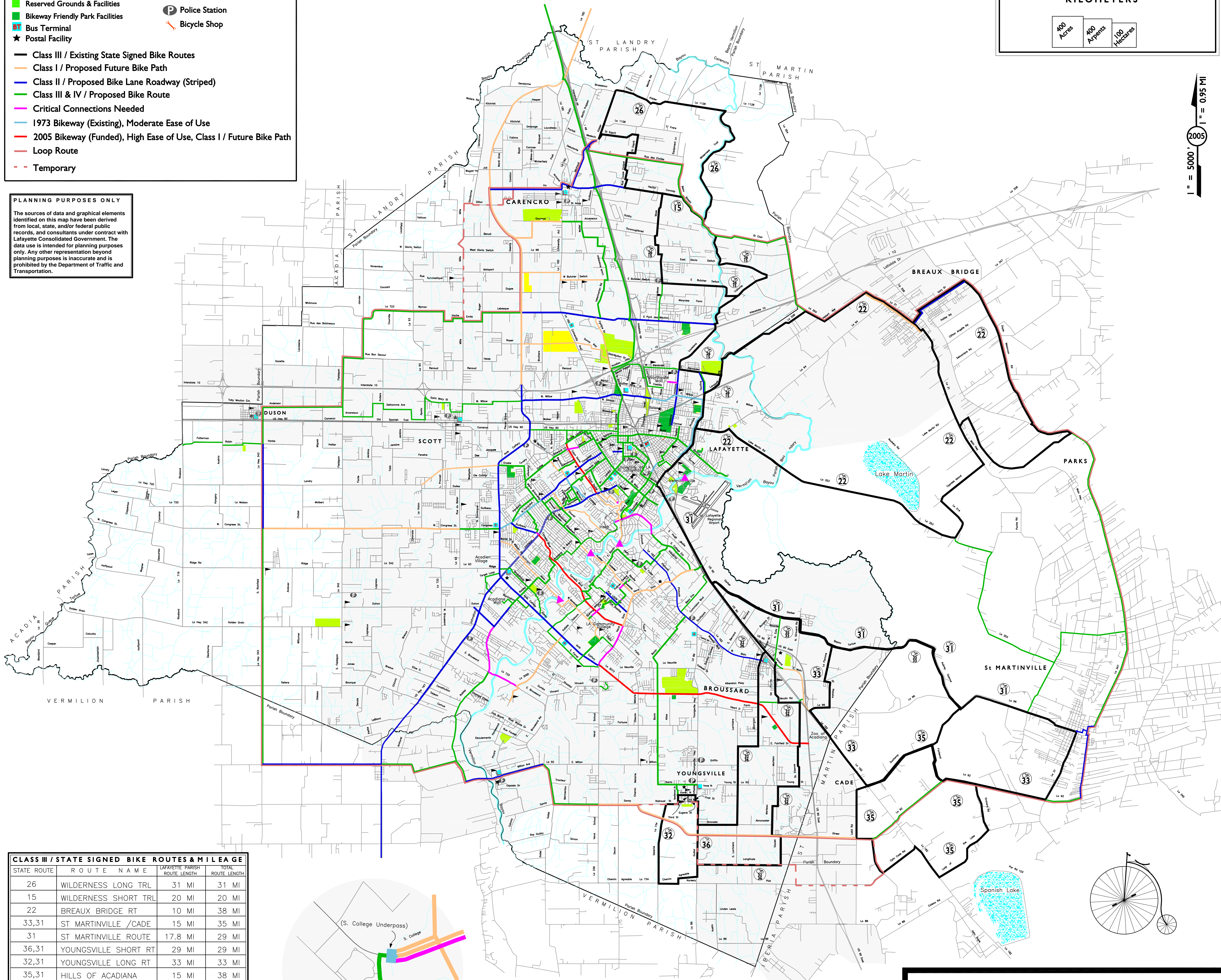
- State Assigned Bike Route Number
- Local Street
- Transportation Network
- Coulee Network
- Parks, Golf Courses & Recreation
- Proposed Park and Recreation
- Reserved Grounds & Facilities
- Bikeway Friendly Park Facilities
- Bus Terminal
- Postal Facility
- Proposed Bridge
- Library
- School
- Hospital
- MPO Urban Areas
- Fire Station
- Police Station
- Bicycle Shop
- Class III / Existing State Signed Bike Routes
- Class I / Proposed Future Bike Path
- Class II / Proposed Bike Lane Roadway (Striped)
- Class III & IV / Proposed Bike Route
- Critical Connections Needed
- 1973 Bikeway (Existing), Moderate Ease of Use
- 2005 Bikeway (Funded), High Ease of Use, Class I / Future Bike Path
- Loop Route
- Temporary

PLANNING PURPOSES ONLY
 The sources of data and graphical elements identified on this map have been derived from local, state, and/or federal public records, and consultants under contract with Lafayette Consolidated Government. The data use is intended for planning purposes only. Any other representation beyond planning purposes is inaccurate and is prohibited by the Department of Traffic and Transportation.

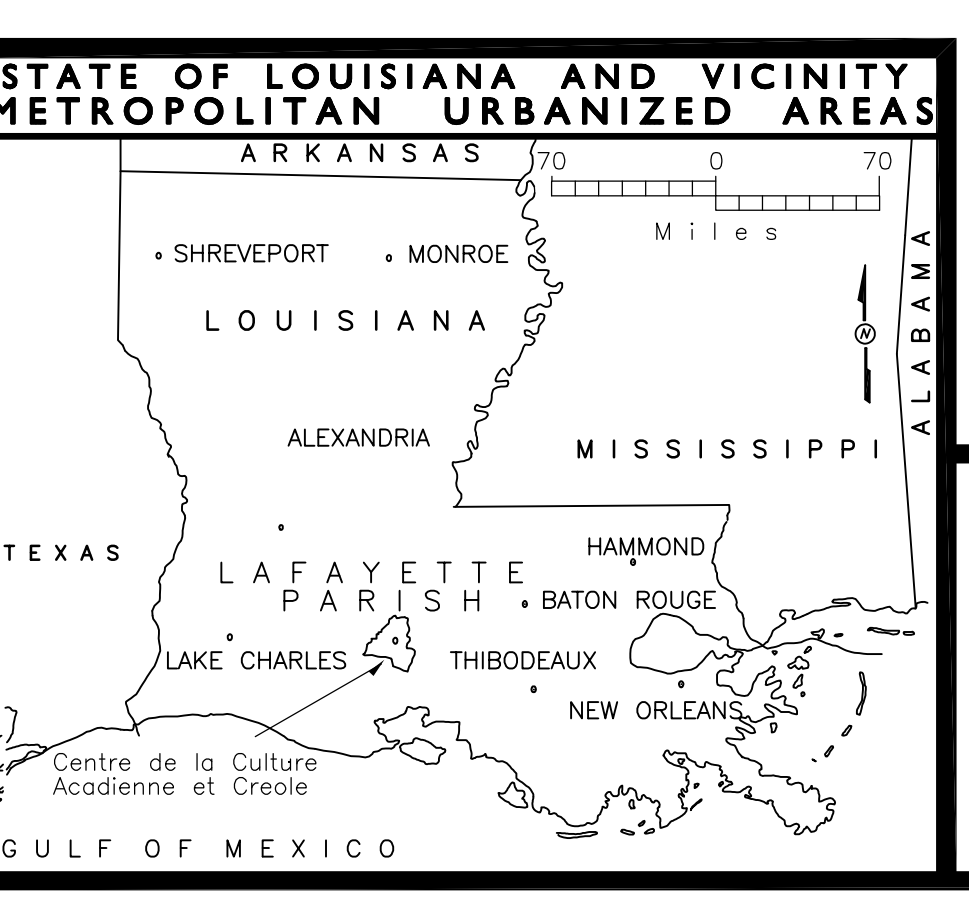
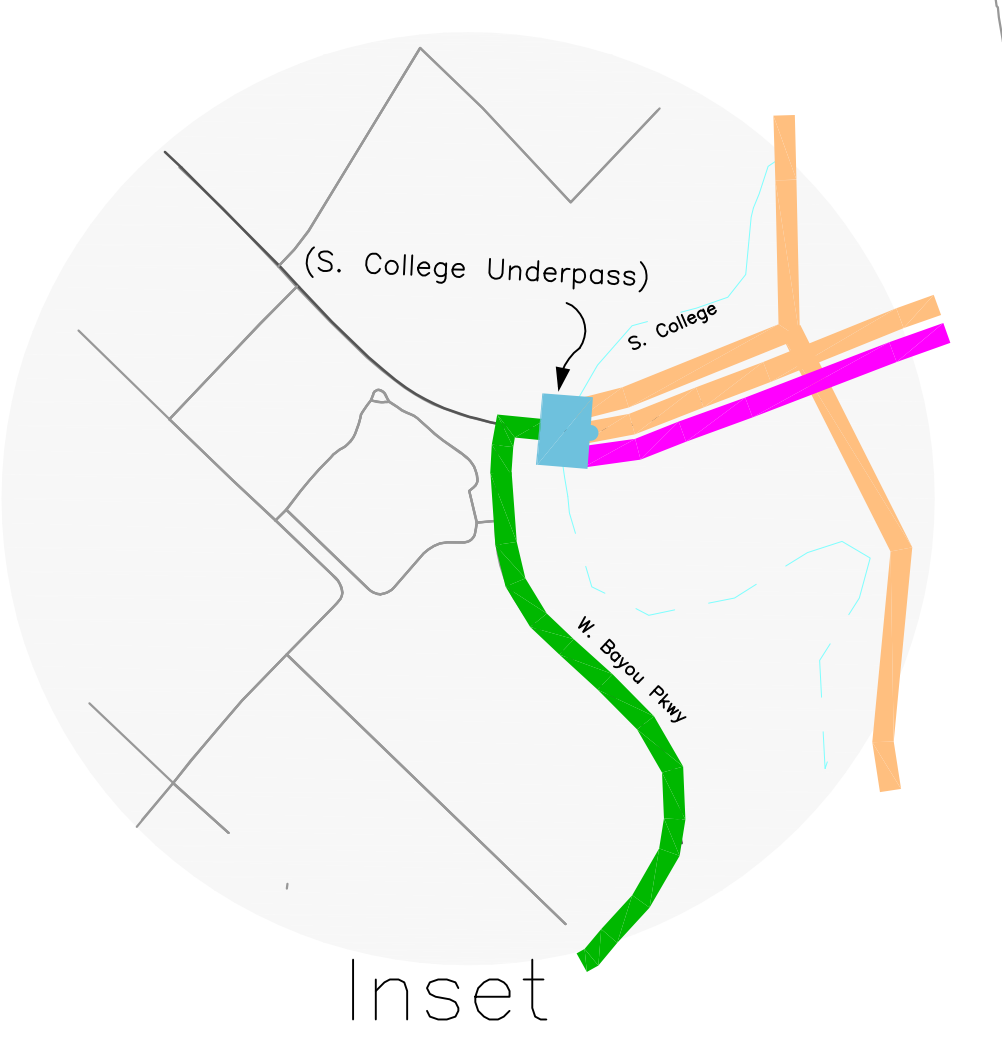
REVISION	PLAN	DRAW	DATE
Turn Off Bus Stop Layer	MSB	JCV	11/18/04
Change To Legend	MSB	JCV	01/10/05
Add Erase Landry Extension	MSB	JCV	04/01/05



1" = 5000'
 2005



CLASS III / STATE SIGNED BIKE ROUTES & MILEAGE			
STATE ROUTE	ROUTE NAME	LAFAYETTE PARISH ROUTE LENGTH	TOTAL ROUTE LENGTH
26	WILDERNESS LONG TRL	31 MI	31 MI
15	WILDERNESS SHORT TRL	20 MI	20 MI
22	BREAUX BRIDGE RT	10 MI	38 MI
33,31	ST MARTINVILLE /CADE	15 MI	35 MI
31	ST MARTINVILLE ROUTE	17.8 MI	29 MI
36,31	YOUNGVILLE SHORT RT	29 MI	29 MI
32,31	YOUNGVILLE LONG RT	33 MI	33 MI
35,31	HILLS OF ACADIANA	15 MI	38 MI



DRAFT
 04/01/05

LAFAYETTE MPO AREA MAP

BIKEWAY MASTER MAP

Lafayette Consolidated Government
 Traffic & Transportation Department

Metropolitan Planning Organization
 Comprehensive Planning Division

Plan: PFK Dwg: PFK Ok:FMH pFile: eFile: Bikeway_Inventory_Map_04_11_15.DWG
 Proj: 26280-004 Date: 6/15/04 Disk: x:\26280_MPO_Bike...004_map\